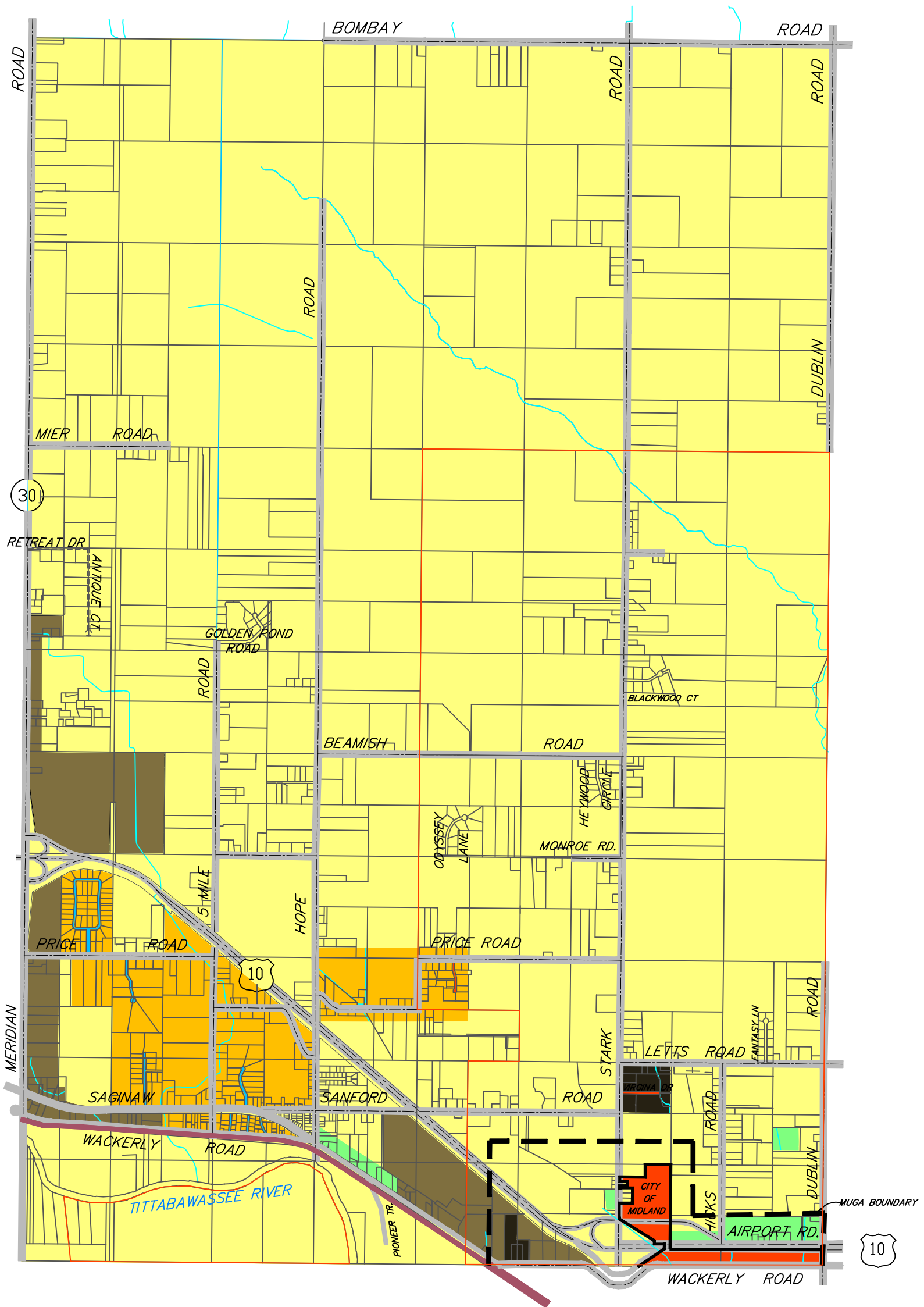










Zoning Map



ZONING LEGEND

- | | | | |
|--|--------------------------|---|------------------------------------|
|  | - B-1 - BUSINESS |  | - R-1 - SINGLE FAMILY HIGH DENSITY |
|  | - B-2 - BUSINESS |  | - R-2 - SINGLE FAMILY LOW DENSITY |
|  | - M-1 - LIGHT INDUSTRIAL |  | - PERE MARQUETTE RAILS TO TRAILS |
|  | - M-2 - HEAVY INDUSTRIAL |  | - WATER |

LINCOLN TOWNSHIP
T.15 N.-R.1 E.
MIDLAND COUNTY, MICHIGAN



REVISED BY: ROWE Professional Services Company

